


LARIAC & EagleView: A Valued Partnership

May 16, 2023

LA Public Works Building



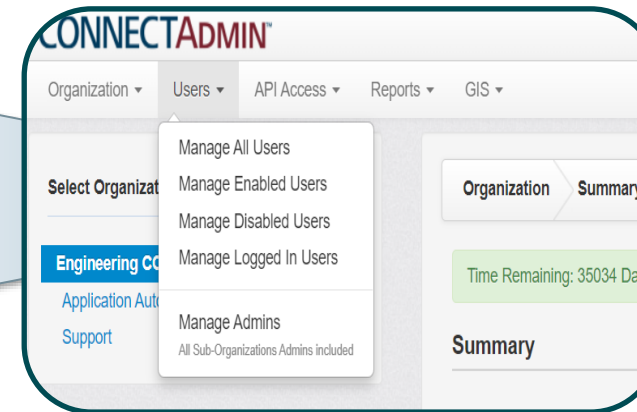
EagleView's 25th Anniversary



A Partnership in Innovation

CONNECTAdmin

- User & Group management
- Improved Rights management
- Advancement in accessibility through ESRI integration and API access



Accuplus - Certified

- First Certified product of 4k mi² with LA County
- Consistent improvement in accuracy goals since 2006

Pacific - NIR

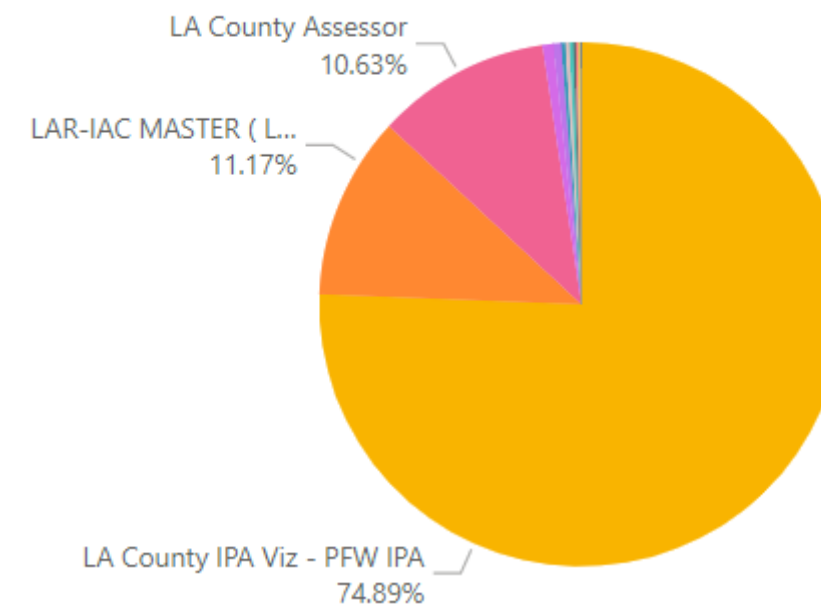
- Launched in 2020
- Expansion of technology to meet scalability, elevation & airspace complexity needs



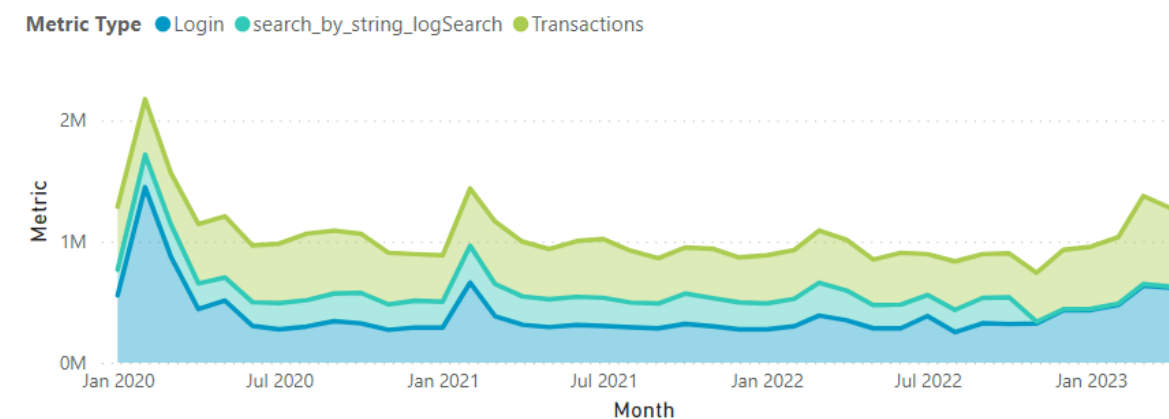
An Active Partnership

- Connect Users in the Consortium: 4,001 active users
- Logins*: 16,044,930
- Searches*: 7,718,002
- Transactions* (Image Views): 18,114,705
- Average 21,746 image views per day (833 working days since Jan 2020)

By Connect Sub-Account



Usage by Month



NIR Images



Thank you!