

LARIAC7 – Project Update

Mike Borrelli

West Region PMO Manager



Agenda

1 Project Timeline

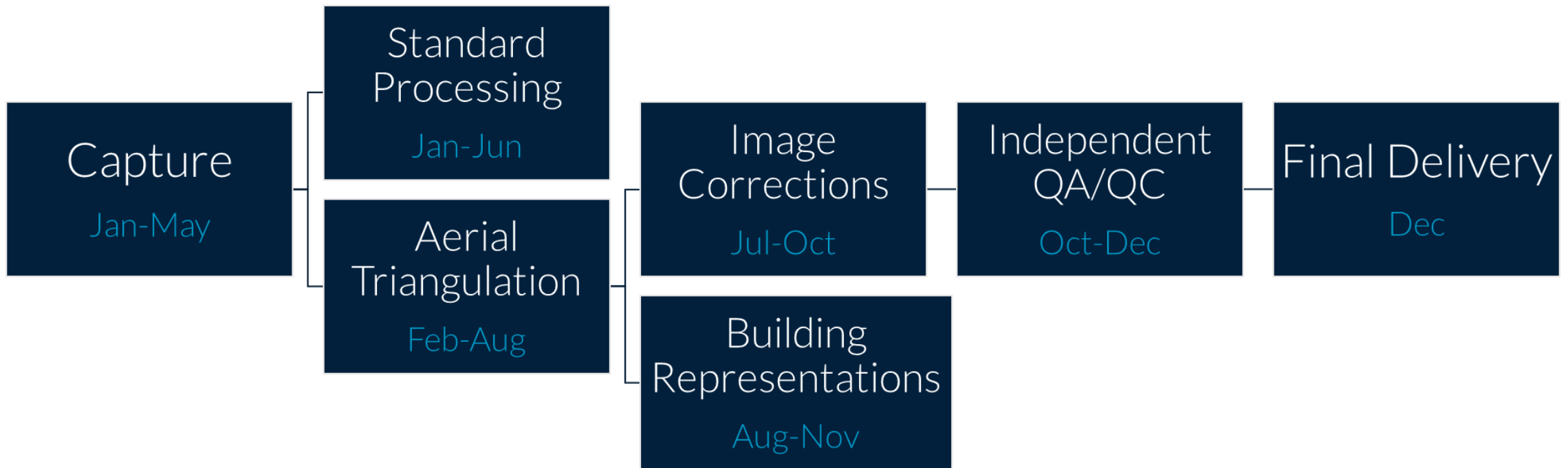
2 Project Stats

3 Current Status

4 Looking Ahead



LARIAC7 Project Timeline



2023 Project Statistics

- 7295.5 sq. miles of Imagery Capture
 - 3182 sq. miles 4" AccuPlus IR
 - 1031.5 sq. miles 9" AccuPlus IR
 - 3182 sq. miles 9" Standard
- 648 total flight hours
 - First Flight: 1/6/23
 - Final Flight: 5/8/23
- 2023 Capture Challenges

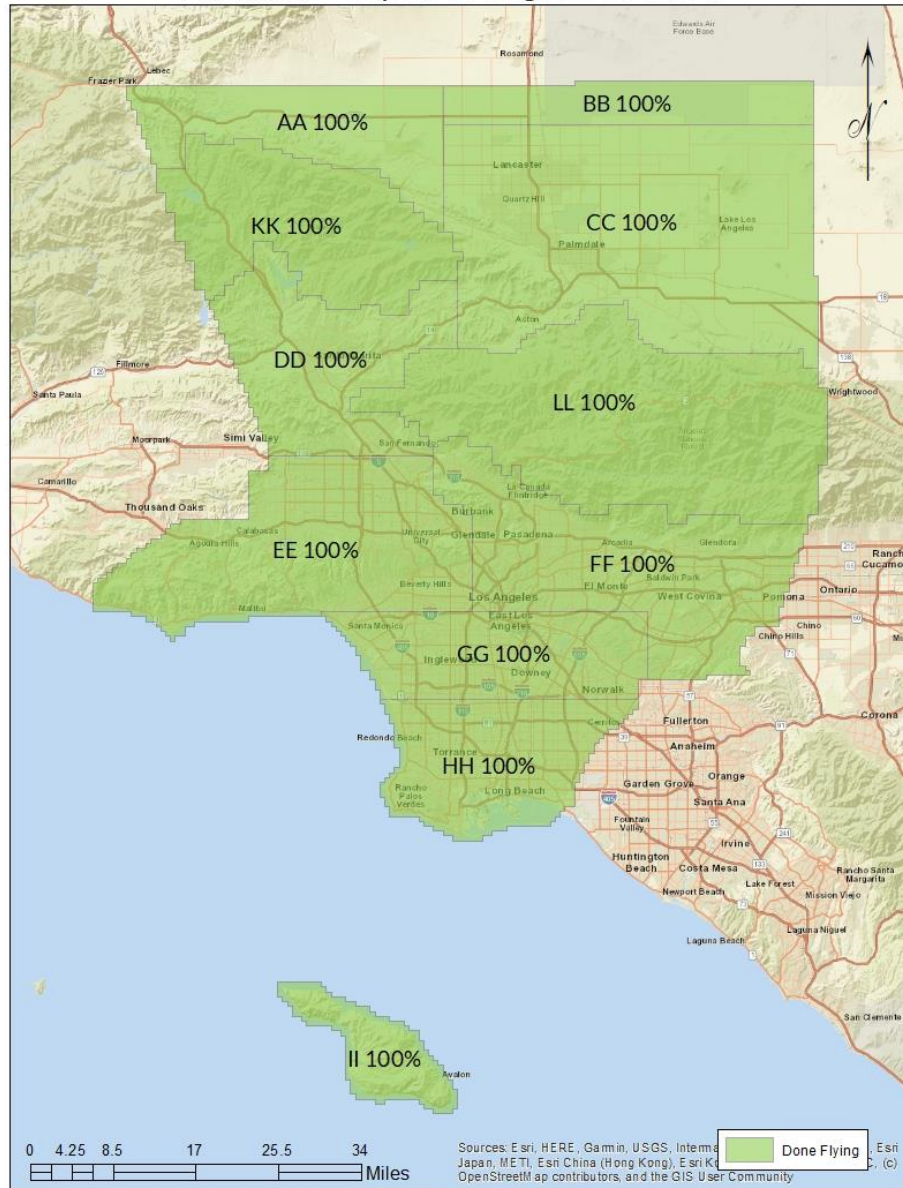




LARIAC7 Current Status


- 4"
 - Started 1/6
 - Done Flying 4/19
 - Image processing and AT in progress
- 9"
 - Started 1/28
 - Image processing in progress

LARIAC7 - Capture Progress 5/15/23

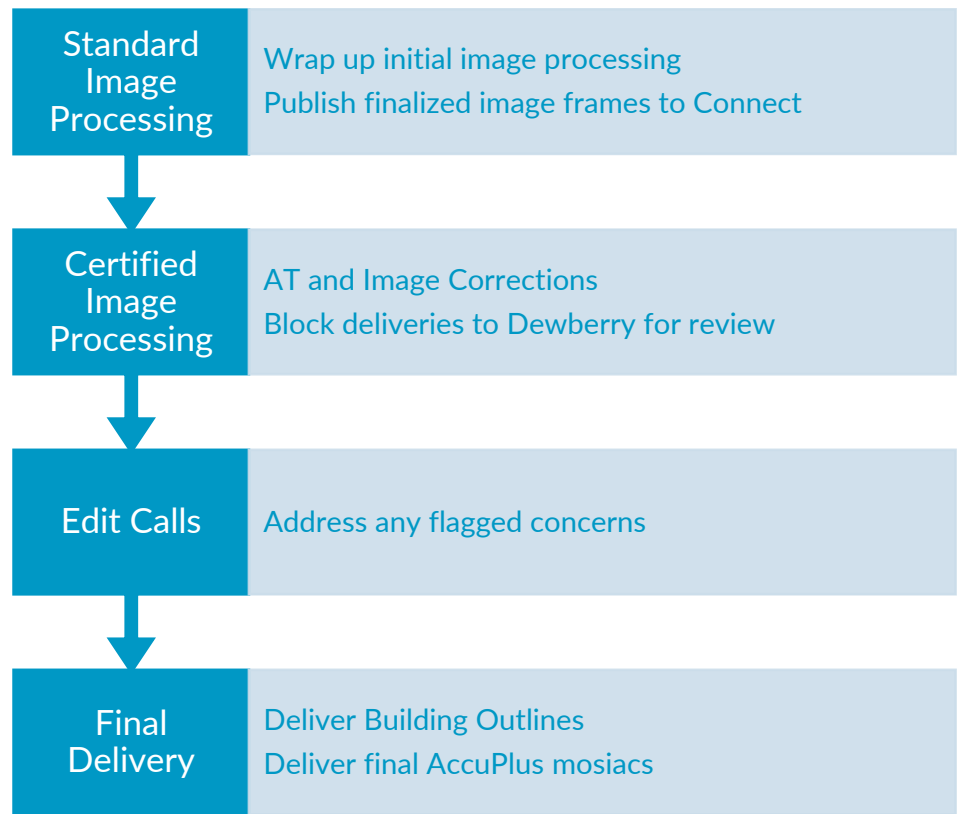


LARIAC7 - Capture Progress 5/15/23





Next Steps



grazie 谢谢 ขอบคุณ

merci ευχαριστώ takk bedankt

tack Спасибо धन्यवाद ありがとう

gracias **Thank you** terima kasih
obrigado

teşekkür ederim kiitos 고마워요

danke شكرا köszönjük